


TEHAMA COUNTY PLANNING DEPARTMENT

444 Oak Street, Room "I", Courthouse Annex Second Floor

Red Bluff, California 96080

Telephone (530) 527-2200 Email: planning@co.tehama.ca.us

CERTIFICATE OF COMPLIANCE- TIER 2



**INSTRUCTIONS FOR FILING A
CERTIFICATE OF COMPLIANCE**

Application Fee: \$2,179.00


Instructions:

Please complete the attached application and return it to the Tehama County Planning Department along with:

1. Planning Department Master Application
2. Two (2) copies of Assessor's Parcel Map
3. Two (2) copies of the legal descriptions of each parcel in question.
4. Two (2) copies of deed filed at the Clerk and Recorder in which Certificate of Compliance is requested.
5. Brief description of request i.e. (number of parcels).
6. **Plot Plan.** A legible plot plan showing the dimensions of existing parcel boundaries(as supported by submitted documentation), building(s) envelopes and setbacks. The plan should be drawn to scale, dated and titled on an 8 1/2" x 11" size paper.
7. Information necessary to substantiate a finding that the lot(s) conform(s) to the Subdivision Map Act and local ordinances pursuant thereto. Such information may include: chain of title; evidence of prior subdivision or parcel map approval; an official map prepared pursuant to Section 66499.52(b) of the Subdivision Map Act; recorded deeds or other evidence relevant to the division of the property in question.
8. **Environmental.** A Certificate of Compliance is typically a "ministerial action" under the California Environmental Quality Act (CEQA) and does not require that additional environmental information be submitted with this application.
9. Fees. An application (see fee schedule). Checks payable to the Tehama County Planning Department.

***Additional Information may be required in order to complete the Certificate of Compliance process. A Conditional Certificate of Compliance may be issued to require alterations and/or public improvements necessary to bring the parcel(s) into conformity with the State Subdivision Map Act and County ordinances prior to the issuance of any future construction permits.*

Note. Merging or splitting assessor parcel(s) through the certificate of compliance process may result in an unsecured tax liability in the next tax year. It is strongly suggested to contact the Tax Collector's office to get an estimate of taxes due and prepay taxes. Please see page 3.



TEHAMA COUNTY PLANNING DEPARTMENT

444 Oak Street, Room "I"

Red Bluff, CA 96080

Phone(530) 527-2200

Email: planning@co.tehama.ca.us

CERTIFICATE OF COMPLIANCE APPLICATION

TO BE COMPLETED BY PLANNING STAFF

COC #	RECEIPT NUMBER: _____
GENERAL PLAN:	DATE: _____
ZONING:	AMOUNT: _____
	RECEIVED BY: _____

TO BE COMPLETED BY APPLICANT (PLEASE PRINT OR TYPE)

EXISTING LAND USE	ACREAGE	ASSESSOR'S PARCEL NUMBER(S)	
NAME OF PROPERTY OWNER		TELEPHONE NUMBER	
ADDRESS	CITY	STATE	ZIP CODE
SIGNATURE (NOTARIZED ACKNOWLEDGEMENT ATTACHED)		DATE	
<u>IF THERE ARE ADDITIONAL PROPERTY OWNERS, PLEASE ATTACH A SEPARATE SHEET TO PROVIDE THE ABOVE INFORMATION</u>			

CONTACT PERSON(S)

THE FOLLOWING PERSON(S) HAS BEEN DESIGNATED THE REPRESENTATIVE/CONTACT PERSON(S) FOR THE PURPOSE OF THE PROCESSING AND COORDINATING THIS APLPLICATION. PLEASE CALL THE PLANNING DEPARTMENT AT (530) 527-2200 IF YOU HAVE ANY QUESTIONS.

NAME	ADDRESS	CITY	STATE	ZIP CODE
NAME OF FIRM, IF APPLICABLE		TELEPHONE NUMBER	FAX NUMBER	
EMAIL ADDRESS				

PARKER R. HUNT
Treasurer-Tax Collector



LORRIE BROWN
Asst. Treasurer-Tax Collector

TEHAMA COUNTY TREASURER-TAX COLLECTOR CERTIFICATE OF COMPLIANCE PROPERTY TAX PREPAYMENT

Certificate of Compliance Number: _____

I hereby request an examination be made of the Tax Collector's records to ascertain if there are any current or delinquent taxes now due and payable on the following assessor's parcel(s). I also understand that this is an **estimate of taxes due** and that additional tax may be due if there is a value change that is not of record at this time. I acknowledge that any unpaid or underpaid property taxes that may result from merging or splitting assessor parcel(s) will be recorded as unsecured liens against the owner(s) of record at the time of the assessor parcel(s) change.

Parcel Number(s) (use back side for additional numbers)

_____	_____
_____	_____
_____	_____
_____	_____
_____	_____
_____	_____
_____	_____
_____	_____
_____	_____
_____	_____
_____	_____

Requested by: _____

Contact Phone: _____


Contact Email: _____

TAX COLLECTOR USE ONLY

Notes	Due By				
	Prepayment				
	Current				
	Supplemental				
	Delinquent/ Lien				
	Total				

TEHAMA COUNTY PLANNING DEPARTMENT

444 Oak Street, Room "I", Courthouse Annex Second Floor
Red Bluff, California 96080
Telephone (530) 527-2200 Email: planning@co.tehama.ca.us



PLANNING DEPARTMENT MASTER APPLICATION

APPLICANT(S):

Name: _____

Mailing Address: _____

City/State/Zip: _____

Day Phone: _____

Email: _____

REPRESENTATIVE: (if other than applicant)

Name: _____

Mailing Address: _____

City/State/Zip: _____

Day Phone: _____

Email: _____

PROPERTY OWNER (if other than applicant) - or- MINERAL RIGHTS OWNER:

Name: _____

Mailing Address: _____

City/State/Zip: _____

Day Phone: _____

Email: _____

CORRESPONDENCE SENT TO: Applicant Representative Property Owner

Name of Engineer/Land Surveyor: _____ License #: _____

PROJECT ADDRESS (or specific location): _____ LOT SIZE (Acreage) _____ ASSESSOR'S PARCEL NUMBER(S): _____

ZONING DISTRICT DESIGNATION: _____ GENERAL PLAN: _____

EXISTING LAND USE (list structures): _____

PROJECT # _____

(Check One)

- Property is or proposed to be Sewered
- Property is or proposed to be Septic

(Check One)

- Property is or proposed to be on Public Water
- Property is or proposed to be on Well Water

Is Property under Williamson Act Contract []Yes []No

ADJACENT LAND USE: North: _____ East: _____
 South: _____ West: _____

DESCRIPTION OF PROPOSED PROJECT AND PROPOSED STRUCTURES (be specific): _____

APPLICANT/REPRESENTATIVE: I have reviewed this application and attached material. The information provided is accurate.

_____ Date _____
 Signature

PROPERTY OWNER: I have read this application and consent to its Filing. **This signature is required on all applications.**

_____ Date _____
 Signature

INFORMATION BELOW TO BE COMPLETED BY PLANNING STAFF

PM or TM (Land Division) # _____ Zoning District: _____

UP (Use Permit) # _____ Planning Fees Collected: \$ _____

REZ (Rezzone) # _____ Receipt #: _____

GPA (General Plan Amendment) # _____ Arch Study Check # _____

MERGER/LLA # _____ Recording Fees Collected: ()Yes ()No Amt. \$ _____

SBA (Setback Adj.) # _____

Other: _____ Comments: _____

TEHAMA COUNTY PLANNING DEPARTMENT

444 Oak Street, Room "I", Courthouse Annex Second Floor
Red Bluff, California 96080
Telephone (530) 527-2200 Email: planning@co.tehama.ca.us

ENVIRONMENTAL REVIEW PROCEDURE



The California Environmental Quality Act (CEQA) requires an assessment of environmental impact for all projects requiring a permit or other discretionary approval from Tehama County decision-making bodies. The Tehama County Planning Department is responsible for making initial environmental determinations and recommending appropriate environmental findings to the decision-making body for adoption.

After a review of pertinent information, the Planning Department will make an initial environmental determination. This determination will result in one of the following:

1. An **Exemption**—This means your project meets criteria for exemption from the requirements of the CEQA. No additional environmental review is required.
2. A **Negative Declaration**—This means your project will not result in any significant effects on the environment. If conditions (mitigation measures) are applied to assure that no significant effects will occur, the environmental document is called a **Mitigated Negative Declaration**.
3. An **Environmental Impact Report (EIR)** - This means your project may have a significant effect on the environment and additional information is necessary to determine appropriate mitigation measures. The Planning Department may give you an option of preparing a "special study" (i.e., traffic study, archaeological survey, etc.) to address the issue(s) instead of preparing an EIR. If an EIR is to be prepared, it must be prepared by a third party consultant selected through the established consultant selection process.

Please fill out the attached Environmental Information Form as accurately and completely as possible. Failure to do so may result in delays in processing your application.

If you need assistance or if you have any questions, please contact the Tehama County Planning Department.

PROJECT # _____

TEHAMA COUNTY PLANNING DEPARTMENT

444 Oak Street, Room "I", Courthouse Annex Second Floor
Red Bluff, California 96080
Telephone (530) 527-2200 Email: planning@co.tehama.ca.us



ENVIRONMENTAL INFORMATION FORM

(To be completed by the Applicant or Representative)

NOTE: Please answer all questions as accurately and completely as possible to avoid possible delays in processing.

I. PROJECT TYPE & DESCRIPTION: Residential Commercial Industrial Agricultural

1. Project Title: _____ APN: _____

2. Describe the proposed project in as much detail as is possible: _____

3. Will development occur in phases? No Yes If Yes; is the project a component of larger plans or programs, describe the project's future phases or extensions. If the project is part of a larger project for which an EIR has been required, or for which a Negative Declaration has been granted, attach the EIR or reference and Negative Declaration in this Subsection: _____

II. ENVIRONMENTAL SETTING

1. Attach a copy of the appropriate United States Geological Survey (USGS) topographic map, and indicate the location of the proposed project. (The maps are available from sporting goods stores or online).

2. Attach photographs of the site, if possible.

3. Describe the existing use(s) on the project site (including the type and number of any structures, roads, etc.):

4. Describe the existing land use on adjacent properties. Also note any major natural or man-made features (i.e., highways, stream channels, etc.):

North: _____

East: _____

West: _____

South: _____

5. Describe the existing topography on-site (i.e., landforms, slopes, etc.) Any data on soils and geology would also be helpful:

6. Describe existing drainage courses or eroded areas on or near the project site i.e., rivers, creeks, drainage ditches:

7. Describe the existing vegetation on-site and the percentage of the site it covers:

8. Describe the existing wildlife on-site:

9. Are there any cemeteries, structures, or other items of historical or archaeological interest on the property?
 No Yes, specify: _____

10. Describe any site alterations which would result from the proposed project specifically address the amount and location of grading, cuts and fills, vegetation removal, alterations to drainage, removal of existing structures, etc.):

11. Please include a copy of any studies (soils, geology, marketing, etc.) that you had prepared for this project or project site:

III. SERVICES

1. Indicate how the following services will be provided for your project and availability of service.

A. Electricity: _____

B. Natural Gas: _____

C. Water Supply: _____

D. Sewage Disposal: _____

E. Solid Waste Disposal: _____

2. If an extension of service lines is necessary, indicate which service(s) and the distance of the extension(s):

IV. INDUSTRIAL, COMMERCIAL AND INSITUTIONAL PROJECTS

1. Total number of employees and number of employees on the largest shift: _____

2. Types of equipment and/or machines to be used:

3. Number of on-site parking spaces proposed: _____

4. Types of materials, chemicals, and/or products to be processed, packaged, or stored:

5. Describe any hazardous substances to be used on the project site:

6. Estimate the type and amount of air emissions or odors:

7. Will the project change the ambient noise levels for adjacent properties?

No Yes, specify: _____

CERTIFICATION: *I certify that the information provided herein is true and correct to the best of my knowledge and belief.*

Signature of Applicant or Authorized Representative

Date

PROJECT # _____

TEHAMA COUNTY PLANNING DEPARTMENT

444 Oak Street, Room "I", Courthouse Annex Second Floor
Red Bluff, California 96080
Telephone (530) 527-2200 Email: planning@co.tehama.ca.us



AGENT AUTHORIZATION FORM

STATEMENT OF AGENCY

I, the undersigned, am an owner of a record title interest in the property involved with this proposed project.

I hereby appoint _____ as my agent(s) for purposes of this project, as set forth below.

My agent(s) is/are hereby authorized and empowered to: (check as appropriate)

+ Represent me in all matters relating to the proposed project, except execution of certificates of ownership, offers of dedication, dedications, and agreements to construct improvements;

OR

+ Submit the application(s) and related information to the Planning Department;

+ Represent me before the Planning Commission or Board of Supervisors;

+ Consent to conditions imposed if and when the application(s) is/are approved;

+ Represent me before the Board of Supervisors in case of appeal.

I agree to be bound by all the representations, drawings and statements tendered by my agent(s) to the County of Tehama for purposes of this proposed project as if the same were made by me personally. I further agree to be bound by all the conditions imposed by the County of Tehama on the approval of this proposed project pursuant to State law and the Tehama County Code.

I understand that I may revoke the authority granted by this statement at any time by written notice sent to: Tehama County Planning Department, 444 Oak Street, Room I, Red Bluff, CA 96080.

SIGNATURE OF OWNER(S) BEFORE A NOTARY PUBLIC:

CERTIFICATE OF ACKNOWLEDGEMENT

A notary public or other officer completing this certificate verifies only the identity of the individual who signed the document to which this certificate is attached, and not the truthfulness, accuracy, or validity of the document.

State of California)
County of Tehama)

On _____ before me, _____ personally appeared _____, who proved to me on the basis of satisfactory evidence to be the person(s) whose name(s) is/are subscribed to the within instrument and acknowledged to me that he/she/they executed the same in his/her/their authorized capacity(ies), and that by his/her/their signature(s) on the instrument the person(s), or the entity upon behalf of which the person(s) acted, executed the instrument.

I certify under PENALTY OF PERJURY under the laws of the State of California that the foregoing paragraph is true and correct.

WITNESS my hand and official seal. (Seal)
Signature _____

PROJECT # _____

TEHAMA COUNTY PLANNING DEPARTMENT

444 Oak Street, Room "I", Courthouse Annex Second Floor
Red Bluff, California 96080
Telephone (530) 527-2200 Email: planning@co.tehama.ca.us



WAIVER OF LIABILITY

**WAIVER OF LIABILITY
ENVIRONMENTAL QUALITY ACT 1970**

Project # _____

Property Owner: _____,

Applicant: _____,
waives any claim of liability or damages against the County of Tehama based on the issuance/
approval of this application, on any subsequent Court Order declaring this application invalid and on
any further damages suffered by the owner/applicant by reason of the issuance/approval of this ap-
plication or his reliance thereon.

Signature before a Notary Public

Property Owner Date

Applicant Date

CERTIFICATE OF ACKNOWLEDGEMENT

A notary public or other officer completing this certificate verifies only the identity
of the individual who signed the document to which this certificate is attached,
and not the truthfulness, accuracy, or validity of the document.

State of California)
County of Tehama)

On _____ before me, _____ personally ap-
peared _____, who proved to me on the basis of
satisfactory evidence to be the person(s) whose name(s) is/are subscribed to the within instrument
and acknowledged to me that he/she/they executed the same in his/her/their authorized capacity
(ies), and that by his/her/their signature(s) on the instrument the person(s), or the entity upon behalf
of which the person(s) acted, executed the instrument.

I certify under PENALTY OF PERJURY under the laws of the State of California that the foregoing
paragraph is true and correct.

WITNESS my hand and official seal.
Signature _____

(Seal)

TEHAMA COUNTY PLANNING DEPARTMENT

444 Oak Street, Room "I", Courthouse Annex Second Floor
Red Bluff, California 96080
Telephone (530) 527-2200 Email: planning@co.tehama.ca.us



STATEMENT OF APPLICANT RESPONSIBILITY & INDEMNIFICATION

Statement of Applicant Responsibility

Please read the following statement outlining your responsibilities in the application hearing process. An amendment to California Law (AB 884), adopted in 1977 and effective January 1, 1978, requires the County of Tehama and all other jurisdictions in the state to take final action to approve or disapprove a request like yours within one year of the County's acceptance of your application as complete. In most cases, the County has approved requests like yours in significantly less time. However, the legislation now requires the County to "count down" the days so that requests are not inadvertently approved without approval by the Board of Supervisors or a designated body. The law requires Tehama County to inform you within 30 days after the application is submitted if your application is incomplete for our needs. If the application is complete and has all the information we need, the processing will be initiated immediately. If additional data is needed, a letter will be sent to you specifically stating the information needed. The staff will not certify the application is complete until all the requested items have been submitted to the County and the required fees have been paid. PLEASE BE ADVISED THAT THIS APPLICATION IS NOT APPROVED UNTIL THE ULTIMATE HEARING BODY HAS TAKEN ITS FINAL ACTION AND ALL APPEALS EXHAUSTED. ANY RECOMMENDATIONS OR COMMENTS BY STAFF OR ACTIONS BY INTERMEDIATE HEARING BODIES ARE ONLY ADVISORY AND SHOULD NOT BE RELIED ON FOR THE PURPOSES OF MAKING FINANCIAL COMMITMENTS.

Indemnification

The Applicant(s) shall defend, indemnify, and hold harmless, at the Applicant(s) sole expense, the County of Tehama and its employees, officers, contractors, and agents (the "County Indemnitees") from and against any claim, action, or judicial or administrative proceeding brought against the County Indemnitees, or any of them, to attack, set aside, void, annul, or otherwise challenge the County's decision on the proposed project to the Applicant, any environmental review or absence thereof associated with the proposed project, or the manner in which the County interprets or enforces the terms and conditions of proposed project at any time. The Applicant shall further pay all losses, liabilities, damages, penalties, costs, awards, judgments, fees (including reasonable attorney's fees) and expenses arising from such claim, action, or judicial or administrative proceeding. Counsel for the County Indemnitees in any such legal defense shall be selected by the County. Upon request of the County, the Applicant shall execute a formal written agreement containing the foregoing terms, but the Applicant(s) obligations hereunder shall be fully operative and enforceable regardless of whether such an agreement is executed.

Signature before a Notary Public

Property Owner

Date

Applicant

Date

CERTIFICATE OF ACKNOWLEDGEMENT

A notary public or other officer completing this certificate verifies only the identity of the individual who signed the document to which this certificate is attached, and not the truthfulness, accuracy, or validity of the document.

State of California)
County of Tehama)

On _____ before me, _____ personally appeared _____, who proved to me on the basis of satisfactory evidence to be the person(s) whose name(s) is/are subscribed to the within instrument and acknowledged to me that he/she/they executed the same in his/her/their authorized capacity(ies), and that by his/her/their signature(s) on the instrument the person(s), or the entity upon behalf of which the person(s) acted, executed the instrument.

I certify under PENALTY OF PERJURY under the laws of the State of California that the foregoing paragraph is true and correct.

WITNESS my hand and official seal.

(Seal)

Signature _____

TEHAMA COUNTY PLANNING DEPARTMENT

444 Oak Street, Room "I", Courthouse Annex Second Floor
Red Bluff, California 96080
Telephone: (530) 527-2200 Email: planning@co.tehama.ca.us



AUTHORIZATION TO ENTER PRIVATE PROPERTY

AUTHORIZATION TO ENTER PRIVATE PROPERTY

Government Code Section 65105 authorizes County Planning Department personnel, in the performance of their duties, to enter property and make examinations and surveys which do not interfere with use of the land by those person (s) lawfully entitled to the possession thereof. Often times responsible and trustee agencies must also be consulted and given the opportunity to review and comment on proposed projects, necessitating their entry onto the property in order to obtain all relevant information needed to process the application in a timely way.

If County and affected agency personnel are not able to enter the project site/ property, significant delays in the processing of the project, particularly the environmental review of the project, could occur and the project applicant may be required to hire a consultant(s) to submit information necessary to prepare the environmental documents addressing the project site.

I have read and understand the foregoing. I authorized the County and other affected personnel to enter the property located at:

_____ for the limited purpose of examining the property with respect to the proposed project/land use, upon making reasonable efforts to give me a 24-hour notice of intended entry.

Property Owner/Agent Signature

Contact Phone Number

PROJECT # _____